



The Great Grid Upgrade

Sea Link

Sea Link

Volume 9: Examination Submissions

Document 9.76.5.9: Change Request Appendix I Tree Protection Plans
Suffolk Onshore Scheme

Planning Inspectorate Reference: EN20026

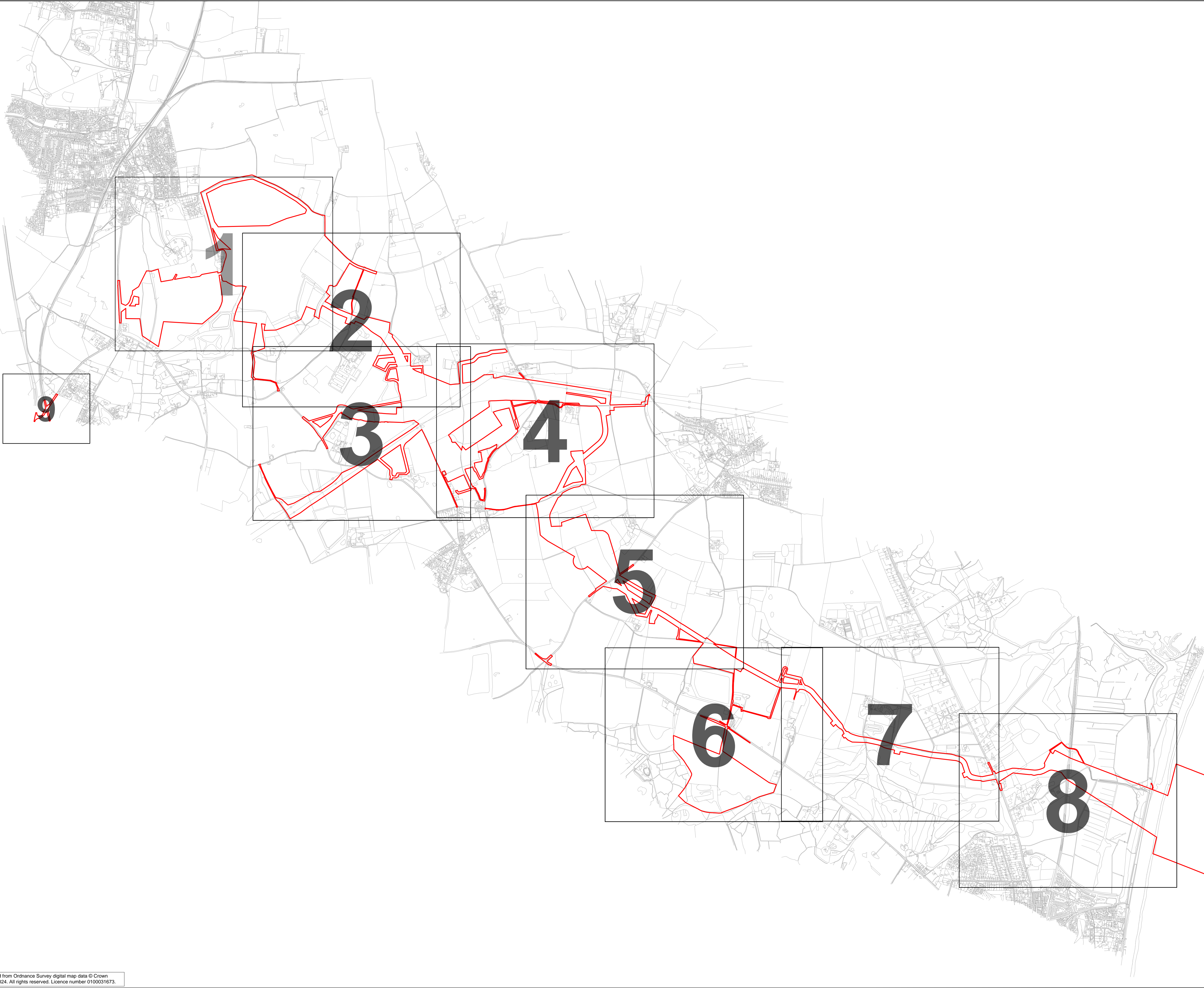
Version: A
November 2025

nationalgrid

Page intentionally blank

Contents

- Tree Protection Plan Suffolk Site (Sheet 00)
- Tree Protection Plan Suffolk Site (Sheet 01)
- Tree Protection Plan Suffolk Site (Sheet 02)
- Tree Protection Plan Suffolk Site (Sheet 03)
- Tree Protection Plan Suffolk Site (Sheet 04)
- Tree Protection Plan Suffolk Site (Sheet 05)
- Tree Protection Plan Suffolk Site (Sheet 06)
- Tree Protection Plan Suffolk Site (Sheet 07)
- Tree Protection Plan Suffolk Site (Sheet 08)
- Tree Protection Plan Suffolk Site (Sheet 09)



PROJECT

Sea Link (Suffolk)

CLIENT

National Grid

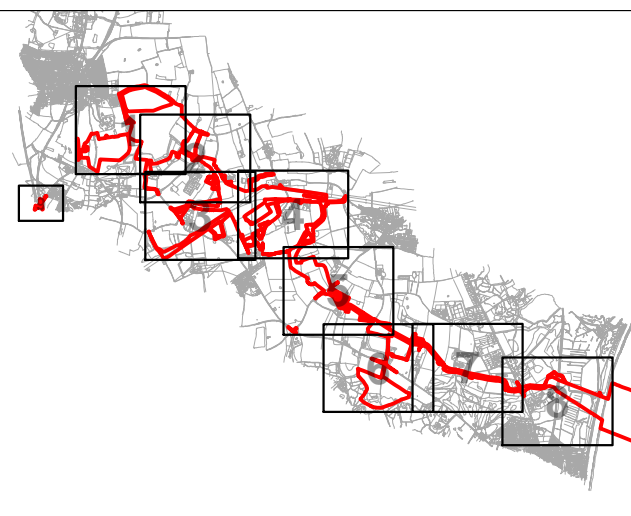
CONSULTANT

AECOM
Mid Point, Alencon Link,
Basingstoke, Hants,
RG21 7PP
Tel +44 (0) 1256 310 200
www.aecom.com

GENERAL NOTES

- TREE CATEGORIES AS DEFINED BY BS 5837:2012
- TREE LOCATIONS ARE BASED ON THE OS MAPPING: AERIAL IMAGERY, AND GPS CO-ORDINATES FROM ON SITE WALKOVER.
- INDICATES A TREE / GROUP WHOSE POSITION IS APPROXIMATE AS BASED UPON AERIAL PHOTOGRAPHY AND ON SITE OBSERVATIONS.
- PLANS SHOULD BE READ IN CONJUNCTION WITH THE AECOM ARBORICULTURAL REPORT.
- THE ORIGINAL OF THIS DRAWING WAS PRODUCED IN COLOUR - A MONOCHROME COPY SHOULD NOT BE RELIED UPON.
- DRAWING REFERENCES:
 - LPA Searches.dwg
 - OSMM_Lines.dwg
 - Visibility Spays for Vegetation Clearance.dwg
 - DF4 Fromus Crossing Options.dwg
 - SEAL_AMD-SEAL-ENG_A02_0095.dwg
 - RevC_Draft_Order_Limits.dwg
 - DF4_Suffolk_Rev C_20251110.dwg

KEY PLAN



KEY

- ORDER LIMITS**
- EXISTING TREE, GROUP, WOODLAND, OR HEDGE TO BE RETAINED**
- EXISTING TREE, GROUP, WOODLAND, OR HEDGE TO BE REMOVED**
- ROOT PROTECTION AREA OF RETAINED TREES**
(AS DEFINED BY BS 5837:2012)
- VETERAN TREE MARKER**
(INDICATES POSITION OF TREE OF VETERAN STATUS)
- ANCIENT TREE MARKER**
(INDICATES POSITION OF TREE OF ANCIENT STATUS)
- TREE PROTECTION FENCING**
- CONSTRUCTION EXCLUSION ZONE**
(TRUCKING OF PLANT MATERIALS STORAGE, LOADING AND ALL OTHER CONSTRUCTION ACTIVITIES ARE EXCLUDED WITHIN THESE AREAS FOR THE PURPOSES OF PROTECTING TREE HEALTH)
- CONSTRUCTION WORKING ZONE**
(UNMANGED CONSTRUCTION PROCESSES PERMITTED IN ACCORDANCE WITH THE PRINCIPLES SET OUT WITHIN THE ARBORICULTURAL IMPACT ASSESSMENT)
- ANCIENT WOODLAND (W15m BUFFER ZONE)**
(AREA CLASSIFIED AS AN ANCIENT WOODLAND)
- PRIORITY HABITAT**
(CONSIDERED AN AREA OF PRIORITY HABITAT)
- SSSI AREA**
(AREA CONTAINING SITE OF SPECIAL SCIENTIFIC INTEREST)
- NATURE RESERVE**
(AREA CLASSIFIED AS A LOCAL OR NATIONAL NATURE RESERVE)
- TREE PRESERVATION ORDER**
(AREA COVERED BY A TREE PRESERVATION ORDER (TPO))

ISSUE/REVISION

			REVISION A (VERSION 2 CHANGE REQUEST)
A V2	14.11.25		
P03	08.01.25		FEATURE AMENDS
P02	19.12.24		SECOND ISSUE
P01	22.11.24		FIRST ISSUE
VR	DATE		DESCRIPTION

DRAWING STATUS

ISSUE

PROJECT NUMBER

60664038

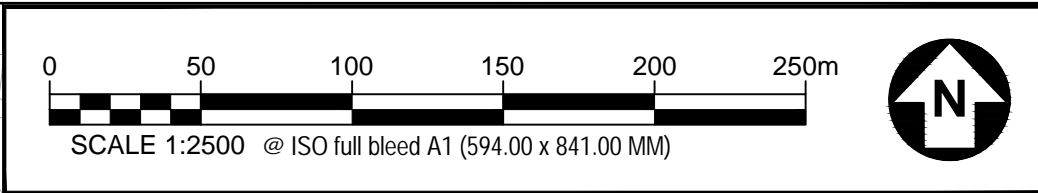
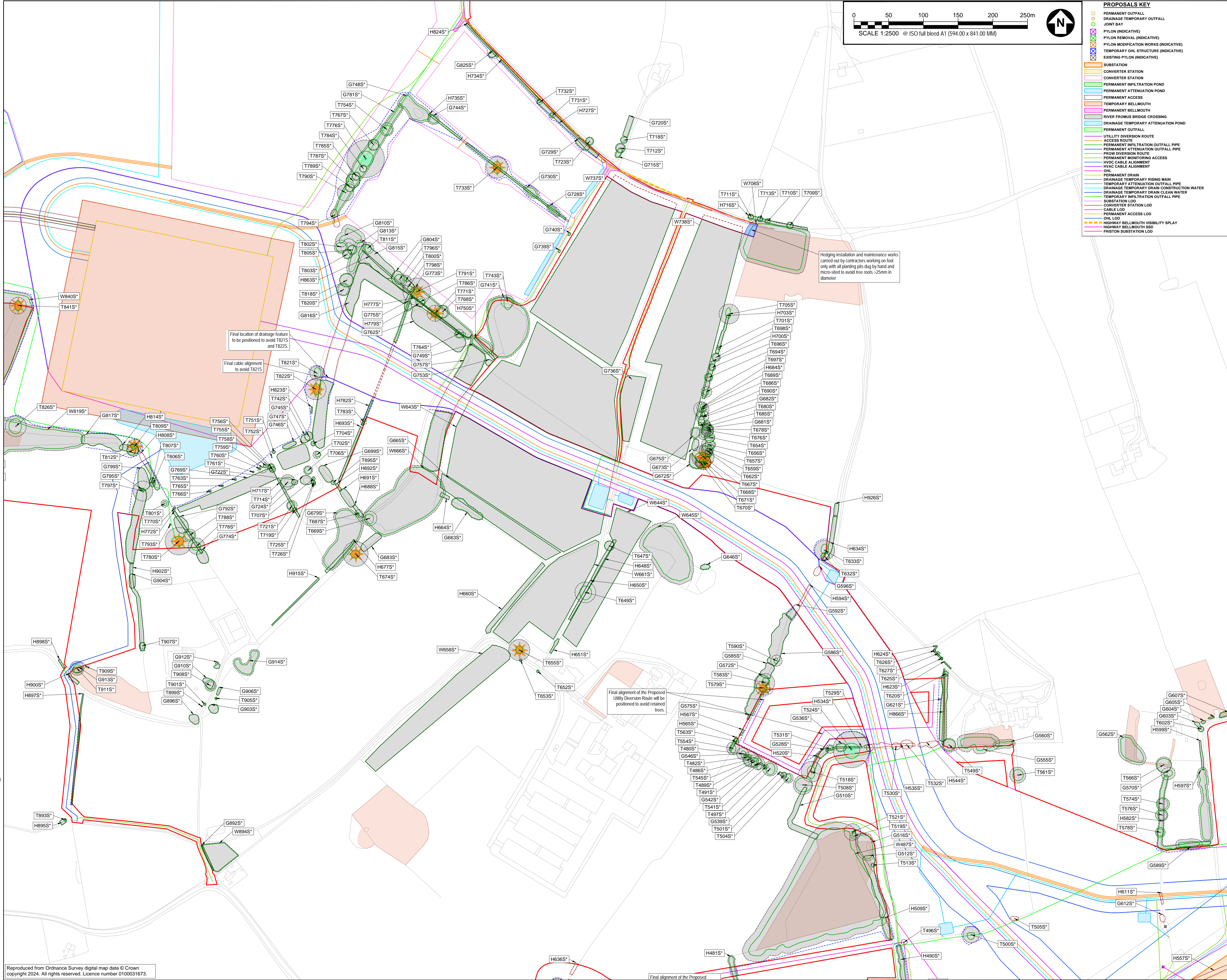
SHEET TITLE

TREE PROTECTION PLAN
SUFFOLK SITE
(SHEET 00)

SHEET NUMBER

60664038-ACM-XX-SK-AB-TPP-000 A VER 2

REV.



PROPOSALS KEY

- PERMANENT OUTFALL
- DRAINAGE TEMPORARY OUTFALL
- JOINT BAY
- PLYON (INDICATIVE)
- PLYON REMOVAL (INDICATIVE)
- PLYON MODIFICATION WORKS (INDICATIVE)
- TEMPORARY OHL STRUCTURE (INDICATIVE)
- EXISTING PLYON (INDICATIVE)
- SUBSTATION
- CONVERTER STATION
- CONVERTER STATION
- PERMANENT INFILTRATION POND
- PERMANENT ATTENUATION POND
- PERMANENT ACCESS
- TEMPORARY BELLMOUTH
- PERMANENT BELLMOUTH
- RIVER FROMUS BRIDGE CROSSING
- DRAINAGE TEMPORARY ATTENUATION POND
- PERMANENT OUTFALL
- UTILITY DIVERSION ROUTE
- ACCESS ROUTE
- PERMANENT INFILTRATION OUTFALL PIPE
- PERMANENT ATTENUATION OUTFALL PIPE
- PROW DIVERSION ROUTE
- PERMANENT MONITORING ACCESS
- HYVC CABLE ALIGNMENT
- HYVC CABLE ALIGNMENT
- OHL
- PERMANENT DRAIN
- DRAINAGE TEMPORARY RISING MAIN
- TEMPORARY ATTENUATION OUTFALL PIPE
- DRAINAGE TEMPORARY DRAIN CONSTRUCTION WATER
- DRAINAGE TEMPORARY DRAIN CLEAN WATER
- TEMPORARY INFILTRATION OUTFALL PIPE
- SUBSTATION LOD
- CONVERTER STATION LOD
- CABLE LOD
- PERMANENT ACCESS LOD
- OHL LOD
- HIGHWAY BELLMOUTH VISIBILITY SPLAY
- PERMANENT BELLMOUTH SSD
- FRISTON SUBSTATION LOD



PROJECT

Sea Link (Suffolk)

CLIENT

National Grid

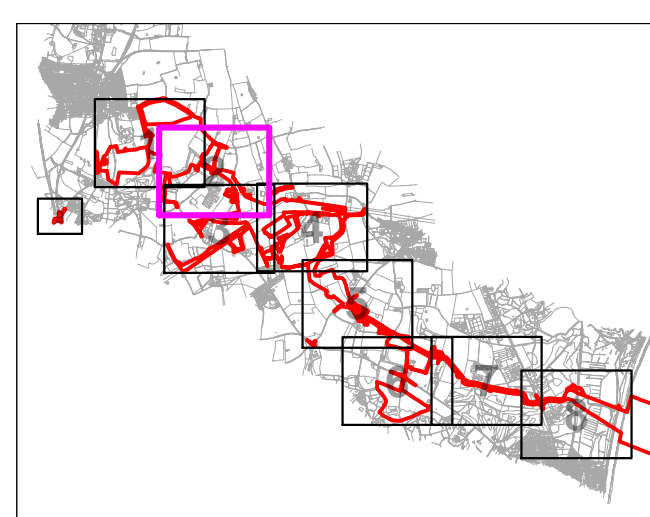
CONSULTANT

AECOM
Mid Point, Alencon Link,
Basingstoke, Hants,
RG21 7PP
Tel +44 (0) 1256 310 200
www.aecom.com

GENERAL NOTES

1. TREE CATEGORIES AS DEFINED BY BS 5837:2012
2. TREE LOCATIONS ARE BASED ON THE OS MAPPING, AERIAL IMAGERY, AND GPS CO-ORDINATES FROM ON SITE WALKOVER.
3. * INDICATES A TREE / GROUP WHOSE POSITION IS APPROXIMATE AS BASED UPON AERIAL PHOTOGRAPHY AND ON SITE OBSERVATIONS.
4. PLANS SHOULD BE READ IN CONJUNCTION WITH THE AECOM ARBORICULTURAL REPORT.
5. THE ORIGINAL OF THIS DRAWING WAS PRODUCED IN COLOUR - A MONOCHROME COPY SHOULD NOT BE RELIED UPON.
6. DRAWING REFERENCES:
LPA Searches.dwg
OSMMA Lines.dwg
Visibility Splays for Vegetation Clearance.dwg
Df4 Fromus Crossing Options.dwg
SEA LMD SEAL-ENG-M2-0095.dwg
RevC_Draft_Order_Links.dwg
Df4_Suffolk_Rev C_20251110.dwg

KEY PLAN



KEY

- ORDER LIMITS
- EXISTING TREE, GROUP, WOODLAND, OR HEDGE TO BE RETAINED
- EXISTING TREE, GROUP, WOODLAND, OR HEDGE TO BE REMOVED
- ROOT PROTECTION AREA OF RETAINED TREES (AS DEFINED BY BS 5837:2012)
- VETERAN TREE MARKER (INDICATES POSITION OF TREE OF VETERAN STATUS)
- ANCIENT TREE MARKER (INDICATES POSITION OF TREE OF ANCIENT STATUS)
- TREE PROTECTION FENCING
- CONSTRUCTION EXCLUSION ZONE (TRUNKING OF PLANT MATERIALS STORAGE, LOCAUTION AND ALL OTHER CONSTRUCTION ACTIVITIES ARE EXCLUDED WITHIN THESE AREAS FOR THE PURPOSES OF PROTECTING TREE HEALTH)
- CONSTRUCTION WORKING ZONE (MANAGED CONSTRUCTION PROCESSES PERMITTED IN ACCORDANCE WITH THE PRINCIPLES SET OUT WITHIN THE ARBORICULTURAL IMPACT ASSESSMENT)
- ANCIENT WOODLAND (W15m BUFFER ZONE) (AREA CLASSIFIED AS AN ANCIENT WOODLAND)
- PRIORITY HABITAT (CONSIDERED AN AREA OF PRIORITY HABITAT)
- SSSI AREA (AREA CONTAINING SITE OF SPECIAL SCIENTIFIC INTEREST)
- NATURE RESERVE (AREA CLASSIFIED AS A LOCAL OR NATIONAL NATURE RESERVE)
- TREE PRESERVATION ORDER (AREA COVERED BY A TREE PRESERVATION ORDER (TPO))

ISSUE/REVISION

A	V2	14.11.25	REVISION A (VERSION 2 CHANGE REQUEST)
P03	08.01.25	FEATURE AMENDS	
P02	19.12.24	SECOND ISSUE	
P01	22.11.24	FIRST ISSUE	
LR	DATE	DESCRIPTION	

DRAWING STATUS

ISSUE

PROJECT NUMBER

60664038

SHEET TITLE

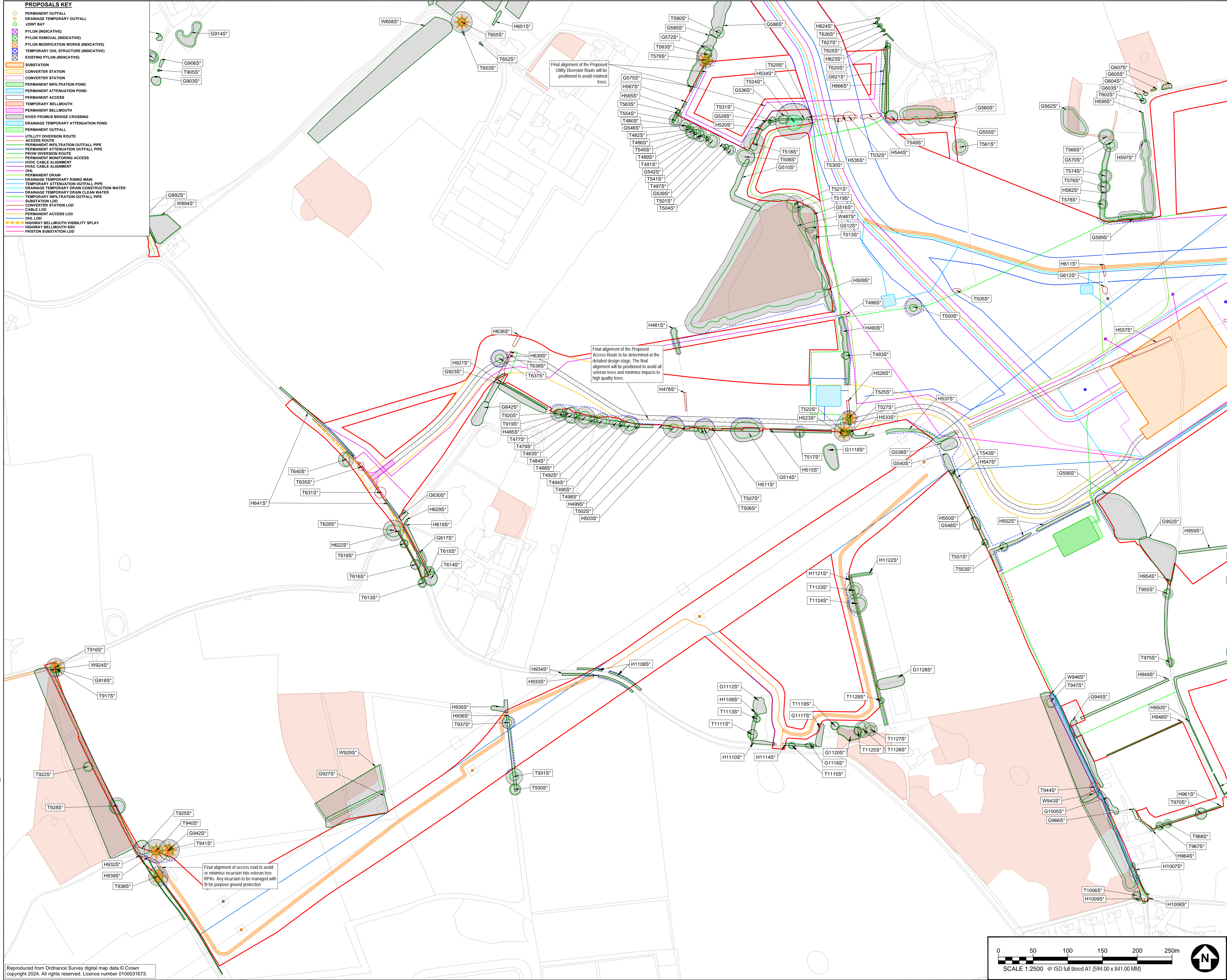
TREE PROTECTION PLAN
SUFFOLK SITE
(SHEET 02)

SHEET NUMBER

60664038-ACM-XX-SK-AB-TPP-002

REV.

A VER 2



PROJECT

Sea Link (Suffolk)

CLIENT

National Grid

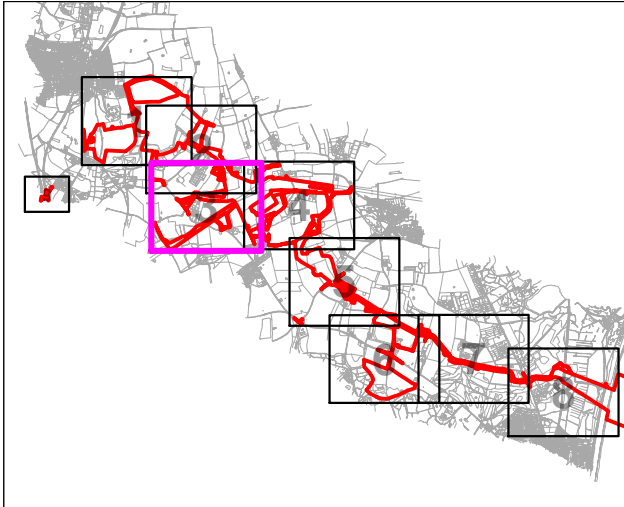
CONSULTANT

AECOM
Mid Point, Alencon Link,
Basingstoke, Hants,
RG21 7PP
Tel +44 (0) 1256 310 200
www.aecom.com

GENERAL NOTES

1. TREE CATEGORIES AS DEFINED BY BS 5837:2012
2. TREE LOCATIONS ARE BASED ON THE OS MAPPING, AERIAL IMAGERY, AND GPS CO-ORDINATES FROM ON SITE WALKOVER.
3. * INDICATES A TREE / GROUP WHOSE POSITION IS APPROXIMATE AS BASED UPON AERIAL PHOTOGRAPHY AND ON SITE OBSERVATIONS.
4. PLANS SHOULD BE READ IN CONJUNCTION WITH THE AECOM ARBORICULTURAL REPORT.
5. THE ORIGINAL OF THIS DRAWING WAS PRODUCED IN COLOUR - A MONOCHROME COPY SHOULD NOT BE RELIED UPON.
6. DRAWING REFERENCES:
LPA Searches.dwg
OSMMA Lines.dwg
Visibility Splays for Vegetation Clearance.dwg
Df4 Fromus Crossing Options.dwg
SEAL AMD-SEAL-ENG-AM2-0095.dwg
RevC_Draft_Order_Limits.dwg
Df4_Suffolk_Rev C_20251110.dwg

KEY PLAN



KEY

- ORDER LIMITS
- EXISTING TREE, GROUP, WOODLAND, OR HEDGE TO BE RETAINED
- EXISTING TREE, GROUP, WOODLAND, OR HEDGE TO BE REMOVED
- ROOT PROTECTION AREA OF RETAINED TREES (AS DEFINED BY BS 5837:2012)
- VETERAN TREE MARKER (INDICATES POSITION OF TREE OF VETERAN STATUS)
- ANCIENT TREE MARKER (INDICATES POSITION OF TREE OF ANCIENT STATUS)
- TREE PROTECTION FENCING
- CONSTRUCTION EXCLUSION ZONE (TRUNKING OF PLANT MATERIALS STORAGE, LOCAUTION AND ALL OTHER CONSTRUCTION ACTIVITIES ARE EXCLUDED WITHIN THESE AREAS FOR THE PURPOSES OF PROTECTING TREE HEALTH)
- CONSTRUCTION WORKING ZONE (UNMANAGED CONSTRUCTION PROCESSES PERMITTED IN ACCORDANCE WITH THE PRINCIPLES SET OUT WITHIN THE ARBORICULTURAL IMPACT ASSESSMENT)
- ANCIENT WOODLAND (W15m BUFFER ZONE) (AREA CLASSIFIED AS AN ANCIENT WOODLAND)
- PRIORITY HABITAT (ECOMONSTRATED AREA OF PRIORITY HABITAT)
- SSSI AREA (AREA CONTAINING SITE OF SPECIAL SCIENTIFIC INTEREST)
- NATURE RESERVE (AREA CLASSIFIED AS A LOCAL OR NATIONAL NATURE RESERVE)
- TREE PRESERVATION ORDER (TPO)

ISSUE/REVISION

A V2	14.11.25	REVISION A (VERSION 2 CHANGE REQUEST)
P03	08.01.25	FEATURE AMENDS
P02	19.12.24	SECOND ISSUE
P01	22.11.24	FIRST ISSUE
VR	DATE	DESCRIPTION

DRAWING STATUS

ISSUE

PROJECT NUMBER

60664038

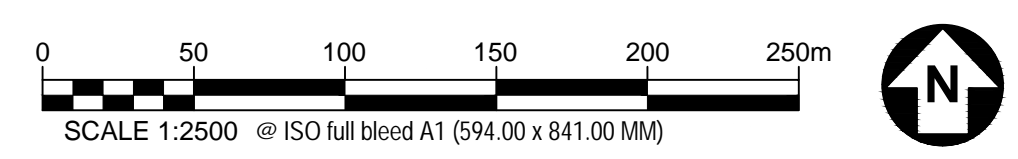
SHEET TITLE

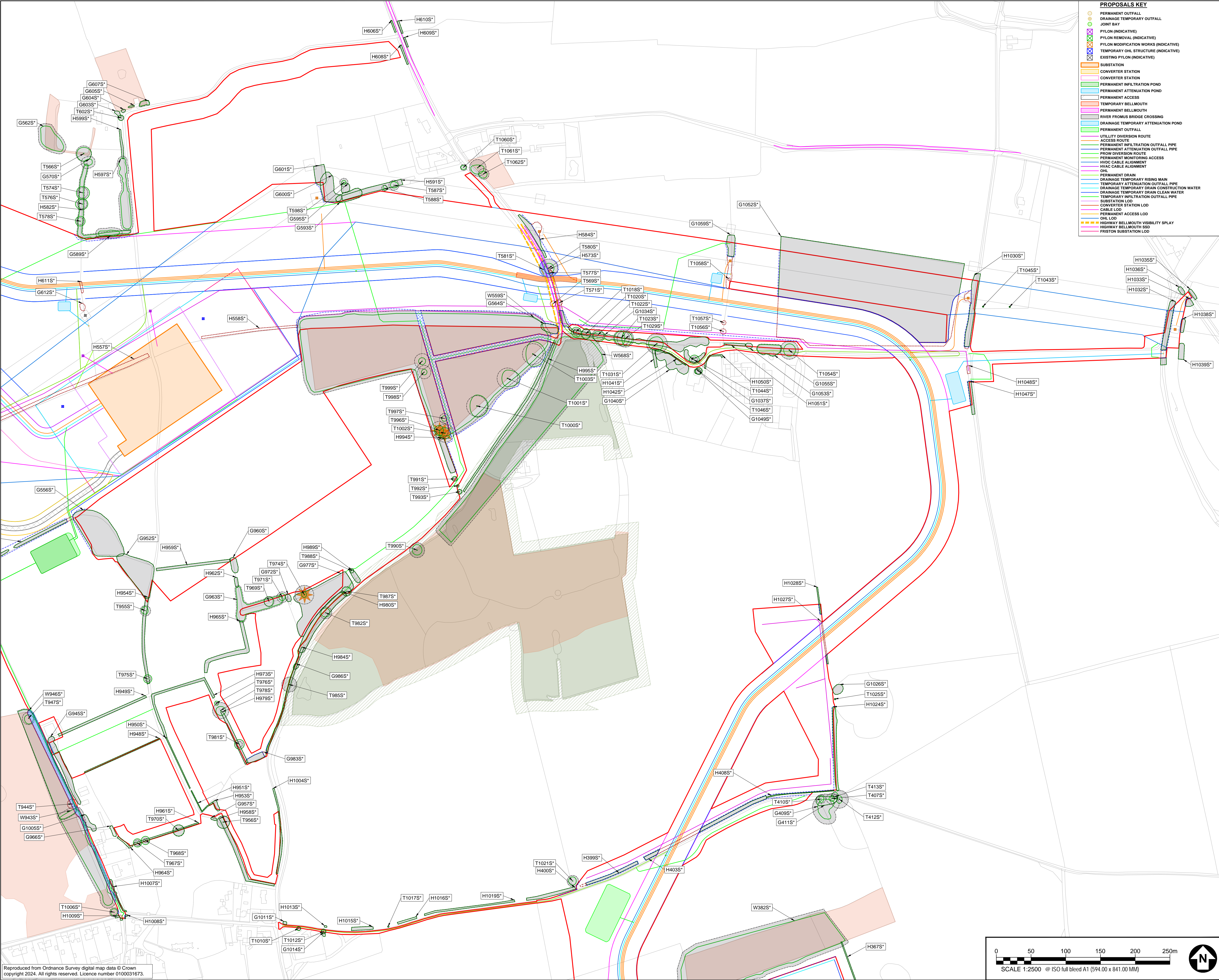
TREE PROTECTION PLAN
SUFFOLK SITE
(SHEET 03)

SHEET NUMBER

60664038-ACM-XX-SK-AB-TPP-003 A VER 2

REV.





- PROPOSALS KEY**
- PERMANENT OUTFALL
 - DRAINAGE TEMPORARY OUTFALL
 - JOINT BAY
 - PLYON (INDICATIVE)
 - PLYON REMOVAL (INDICATIVE)
 - PLYON MODIFICATION WORKS (INDICATIVE)
 - TEMPORARY OHL STRUCTURE (INDICATIVE)
 - EXISTING PYLON (INDICATIVE)
 - SUBSTATION
 - CONVERTER STATION
 - CONVERTER STATION
 - PERMANENT INFILTRATION POND
 - PERMANENT ATTENUATION POND
 - PERMANENT ACCESS
 - TEMPORARY BELLMOUTH
 - PERMANENT BELLMOUTH
 - RIVER FROMUS BRIDGE CROSSING
 - DRAINAGE TEMPORARY ATTENUATION POND
 - PERMANENT OUTFALL
 - UTILITY DIVERSION ROUTE
 - ACCESS ROUTE
 - PERMANENT INFILTRATION OUTFALL PIPE
 - PERMANENT ATTENUATION OUTFALL PIPE
 - PROW DIVERSION ROUTE
 - PERMANENT MONITORING ACCESS
 - HYDC CABLE ALIGNMENT
 - HYVC CABLE ALIGNMENT
 - OHL
 - PERMANENT DRAIN
 - DRAINAGE TEMPORARY RISING MAIN
 - TEMPORARY ATTENUATION OUTFALL PIPE
 - DRAINAGE TEMPORARY DRAIN CONSTRUCTION WATER
 - DRAINAGE TEMPORARY DRAIN CLEAN WATER
 - TEMPORARY INFILTRATION OUTFALL PIPE
 - SUBSTATION LOD
 - CONVERTER STATION LOD
 - CABLE LOD
 - PERMANENT ACCESS LOD
 - OHL LOD
 - HIGHWAY BELLMOUTH VISIBILITY SPLAY
 - HIGHWAY BELLMOUTH SSD
 - FRISTON SUBSTATION LOD



PROJECT

Sea Link (Suffolk)

CLIENT

National Grid

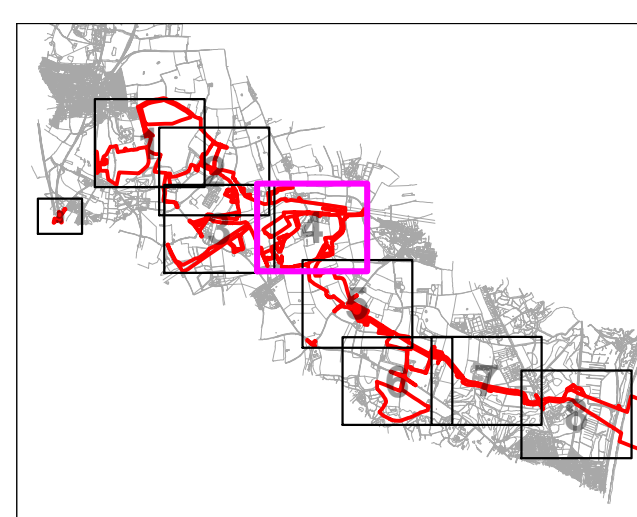
CONSULTANT

AECOM
Mid Point, Alencon Link,
Basingstoke, Hants,
RG21 7PP
Tel +44 (0) 1256 310 200
www.aecom.com

GENERAL NOTES

1. TREE CATEGORIES AS DEFINED BY BS 5837:2012
2. TREE LOCATIONS ARE BASED ON THE OS MAPPING, AERIAL IMAGERY, AND GPS CO-ORDINATES FROM ON SITE WALKOVER.
3. * INDICATES A TREE / GROUP WHOSE POSITION IS APPROXIMATE AS BASED UPON AERIAL PHOTOGRAPHY AND ON SITE OBSERVATIONS.
4. PLANS SHOULD BE READ IN CONJUNCTION WITH THE AECOM ARBORICULTURAL REPORT.
5. THE ORIGINAL OF THIS DRAWING WAS PRODUCED IN COLOUR - A MONOCHROME COPY SHOULD NOT BE RELIED UPON.
6. DRAWING REFERENCES:
 - LPA Searches.dwg
 - OSM Lines.dwg
 - Visibility Splays for Vegetation Clearance.dwg
 - Df4 Fromus Crossing Options.dwg
 - SEA LMD SEAL ENG A12 0095.dwg
 - RevC_Draft_Order_Limits.dwg
 - Df4_Suffolk_Rev C_20251110.dwg

KEY PLAN



KEY

- ORDER LIMITS
- EXISTING TREE, GROUP, WOODLAND, OR HEDGE TO BE RETAINED
- EXISTING TREE, GROUP, WOODLAND, OR HEDGE TO BE REMOVED
- ROOT PROTECTION AREA OF RETAINED TREES (AS DEFINED BY BS 5837:2012)
- VETERAN TREE MARKER (INDICATES POSITION OF TREE OF VETERAN STATUS)
- ANCIENT TREE MARKER (INDICATES POSITION OF TREE OF ANCIENT STATUS)
- TREE PROTECTION FENCING
- CONSTRUCTION EXCLUSION ZONE (TRUCKING OF PLANT MATERIALS STORAGE, LOCAUTION AND ALL OTHER CONSTRUCTION ACTIVITIES ARE EXCLUDED WITHIN THESE AREAS FOR THE PURPOSES OF PROTECTING TREE HEALTH)
- CONSTRUCTION WORKING ZONE (MANAGED CONSTRUCTION PROCESSES IN ACCORDANCE WITH THE PRINCIPLES SET OUT WITHIN THE ARBORICULTURAL IMPACT ASSESSMENT)
- ANCIENT WOODLAND (W15m BUFFER ZONE) (AREA CLASSIFIED AS AN ANCIENT WOODLAND)
- PRIORITY HABITAT (CONSIDERED AN AREA OF PRIORITY HABITAT)
- SSSI AREA (AREA CONTAINING SITE OF SPECIAL SCIENTIFIC INTEREST)
- NATURE RESERVE (AREA CLASSIFIED AS A LOCAL OR NATIONAL NATURE RESERVE)
- TREE PRESERVATION ORDER (AREA COVERED BY A TREE PRESERVATION ORDER (TPO))

ISSUE/REVISION

REV	DATE	DESCRIPTION
A V2	14.11.25	REVISION A (VERSION 2 CHANGE REQUEST)
P03	08.01.25	FEATURE AMENDS
P02	19.12.24	SECOND ISSUE
P01	22.11.24	FIRST ISSUE

DRAWING STATUS

ISSUE

PROJECT NUMBER

60664038

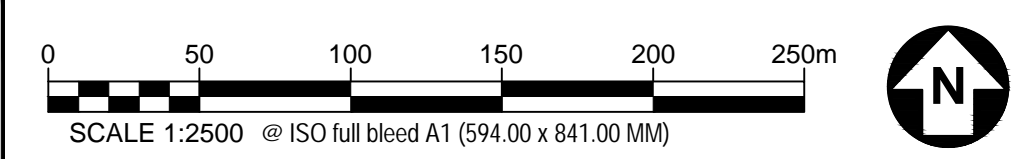
SHEET TITLE

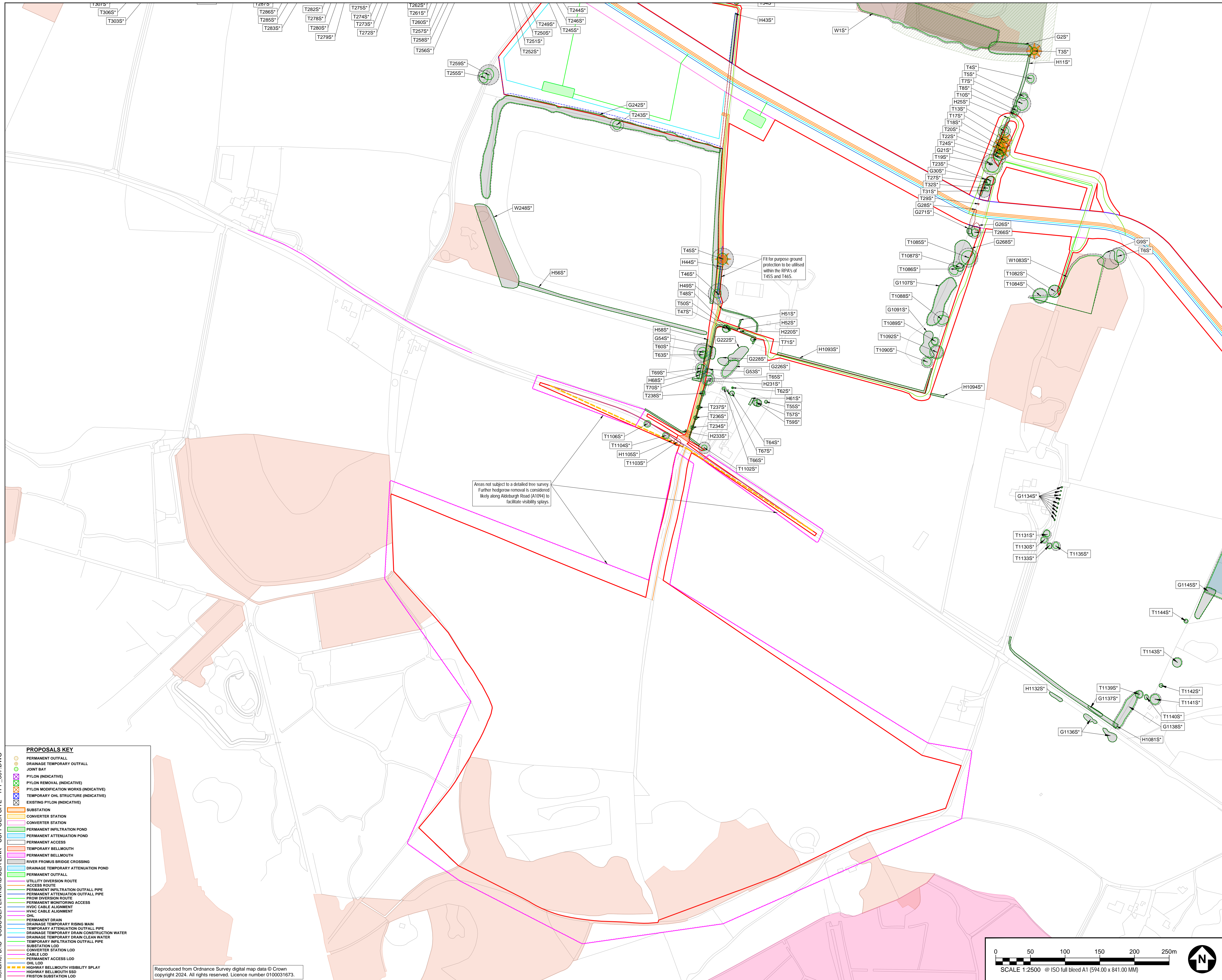
TREE PROTECTION PLAN
SUFFOLK SITE
(SHEET 04)

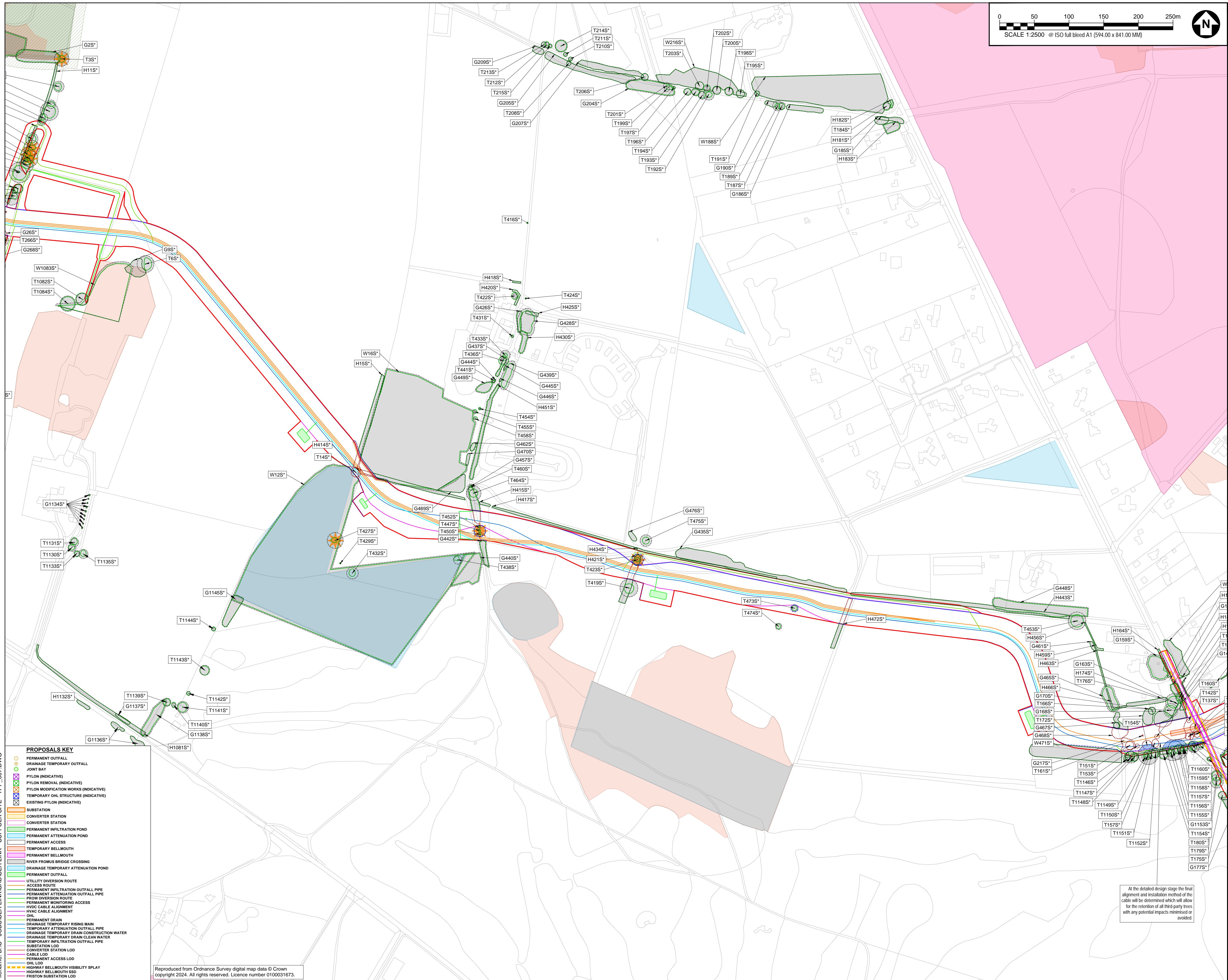
SHEET NUMBER

60664038-ACM-XX-SK-AB-TPP-004 A VER 2

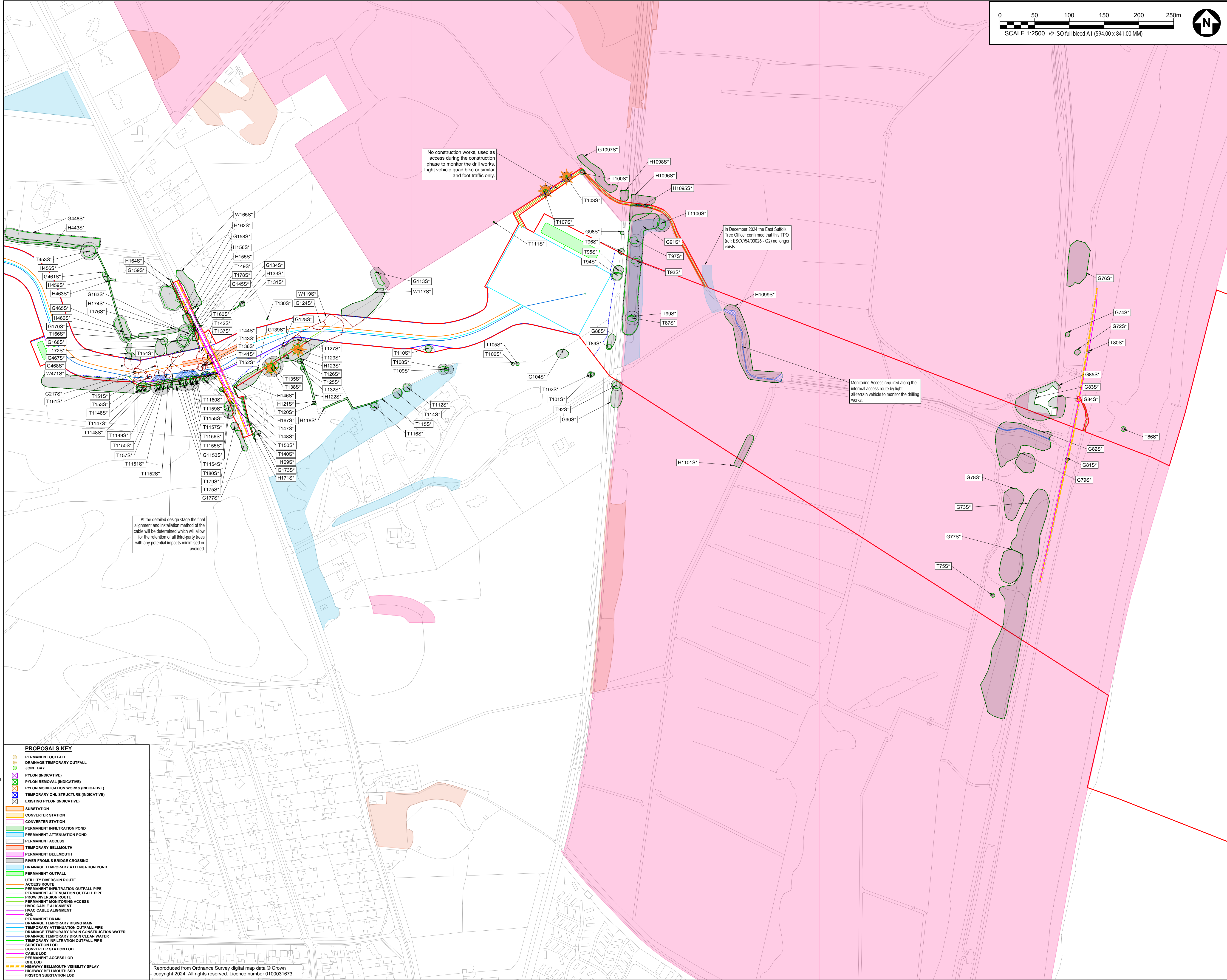
REV.







This drawing has been prepared for the use of AECOM's client. It may not be used, modified, reproduced or relied upon by third parties, except as agreed by AECOM or as required by law. AECOM accepts no responsibility, and denies any liability whatsoever, to any party that uses or relies on this drawing without AECOM's express written consent. Do not scale the document. All measurements must be obtained from the stated dimensions.



At the detailed design stage the final alignment and installation method of the cable will be determined which will allow for the retention of all third-party trees with any potential impacts minimised or avoided.

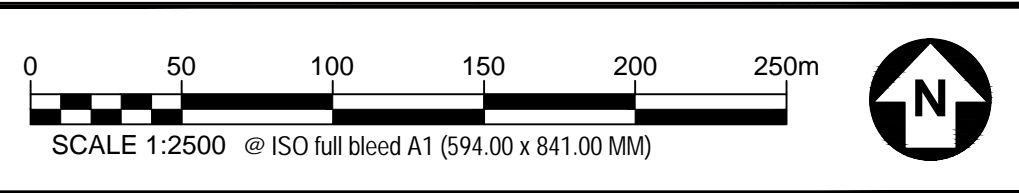
No construction works, used as access during the construction phase to monitor the drill works. Light vehicle quad bike or similar and foot traffic only.

In December 2024 the East Suffolk Tree Officer confirmed that this TPO (ref: ESCC54/00026 - G2) no longer exists.

Monitoring Access required along the informal access route by light all-terrain vehicle to monitor the drilling works.

- PROPOSALS KEY**
- PERMANENT OUTFALL
 - DRAINAGE TEMPORARY OUTFALL
 - JOINT BAY
 - PYLON (INDICATIVE)
 - PYLON REMOVAL (INDICATIVE)
 - PYLON MODIFICATION WORKS (INDICATIVE)
 - TEMPORARY OHL STRUCTURE (INDICATIVE)
 - EXISTING PYLON (INDICATIVE)
 - SUBSTATION
 - CONVERTER STATION
 - CONVERTER STATION
 - PERMANENT INFILTRATION POND
 - PERMANENT ATTENUATION POND
 - PERMANENT ACCESS
 - TEMPORARY BELLMOUTH
 - PERMANENT BELLMOUTH
 - RIVER FROMUS BRIDGE CROSSING
 - DRAINAGE TEMPORARY ATTENUATION POND
 - PERMANENT OUTFALL
 - UTILITY DIVERSION ROUTE
 - ACCESS ROUTE
 - PERMANENT INFILTRATION OUTFALL PIPE
 - PERMANENT ATTENUATION OUTFALL PIPE
 - PROW DIVERSION ROUTE
 - PERMANENT MONITORING ACCESS
 - HVDC CABLE ALIGNMENT
 - HVAC CABLE ALIGNMENT
 - OHL
 - PERMANENT DRAIN
 - DRAINAGE TEMPORARY RISING MAIN
 - TEMPORARY ATTENUATION OUTFALL PIPE
 - DRAINAGE TEMPORARY DRAIN CONSTRUCTION WATER
 - DRAINAGE TEMPORARY DRAIN CLEAN WATER
 - TEMPORARY INFILTRATION OUTFALL PIPE
 - SUBSTATION LOD
 - CONVERTER STATION LOD
 - CABLE LOD
 - PERMANENT ACCESS LOD
 - OHL LOD
 - HIGHWAY BELLMOUTH VISIBILITY PLAY
 - HIGHWAY BELLMOUTH SSD
 - FRISTON SUBSTATION LOD

Reproduced from Ordnance Survey digital map data © Crown copyright 2024. All rights reserved. Licence number 0100031673.



PROJECT

Sea Link (Suffolk)

CLIENT

National Grid

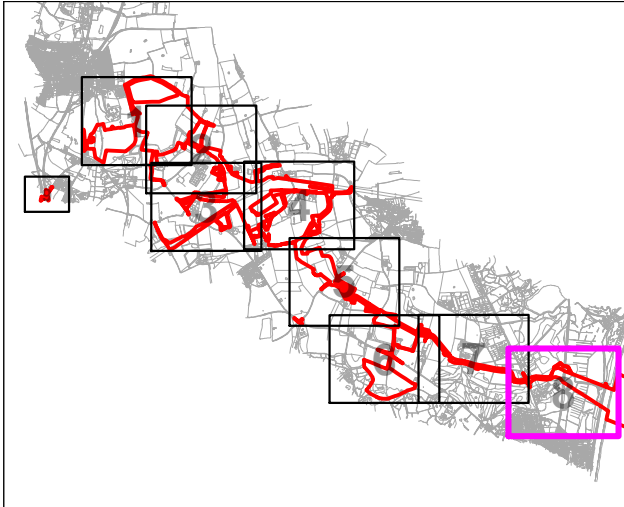
CONSULTANT

AECOM
Mid Point, Alencon Link,
Basingstoke, Hants,
RG21 7PP
Tel +44 (0) 1256 310 200
www.aecom.com

GENERAL NOTES

1. TREE CATEGORIES AS DEFINED BY BS 5837:2012
2. TREE LOCATIONS ARE BASED ON THE OS MAPPING, AERIAL IMAGERY, AND GPS CO-ORDINATES FROM ON SITE WALKOVER.
3. * INDICATES A TREE / GROUP WHOSE POSITION IS APPROXIMATE AS BASED UPON AERIAL PHOTOGRAPHY AND ON SITE OBSERVATIONS.
4. PLANS SHOULD BE READ IN CONJUNCTION WITH THE AECOM ARBOCULTURAL REPORT.
5. THE ORIGINAL OF THIS DRAWING WAS PRODUCED IN COLOUR - A MONOCHROME COPY SHOULD NOT BE RELIED UPON.
6. DRAWING REFERENCES:
 - LPA Searches.dwg
 - OSMMA Lines.dwg
 - Visibility Study for Vegetation Clearance.dwg
 - Df4 Fromus Crossing Options.dwg
 - SEAL AMD SEAL-ENG AMD 0095.dwg
 - RevC_Draft_Order_Links.dwg
 - Df4_Suffolk_Rev C_20251110.dwg

KEY PLAN



KEY

- ORDER LIMITS**
- EXISTING TREE, GROUP, WOODLAND, OR HEDGE TO BE RETAINED**
- EXISTING TREE, GROUP, WOODLAND, OR HEDGE TO BE REMOVED**
- ROOT PROTECTION AREA OF RETAINED TREES**
(AS DEFINED BY BS 5837:2012)
- VETERAN TREE MARKER**
(INDICATES POSITION OF TREE OF VETERAN STATUS)
- ANCIENT TREE MARKER**
(INDICATES POSITION OF TREE OF ANCIENT STATUS)
- TREE PROTECTION FENCING**
- CONSTRUCTION EXCLUSION ZONE**
(TRAINING OF PLANT MATERIALS STORAGE, LOADING AND ALL OTHER CONSTRUCTION ACTIVITIES ARE EXCLUDED WITHIN THESE AREAS FOR THE PURPOSES OF PROTECTING TREE HEALTH)
- CONSTRUCTION WORKING ZONE**
(UNMANAGED CONSTRUCTION PROCESSES PERMITTED IN ACCORDANCE WITH THE PRINCIPLES SET OUT WITHIN THE ARBOCULTURAL IMPACT ASSESSMENT)
- ANCIENT WOODLAND (W15m BUFFER ZONE)**
(AREA CLASSIFIED AS AN ANCIENT WOODLAND)
- PRIORITY HABITAT**
(CONSIDERED AN AREA OF PRIORITY HABITAT)
- SSSI AREA**
(AREA CONTAINING SITE OF SPECIAL SCIENTIFIC INTEREST)
- NATURE RESERVE**
(AREA CLASSIFIED AS A LOCAL OR NATIONAL NATURE RESERVE)
- TREE PRESERVATION ORDER**
(AREA COVERED BY A TREE PRESERVATION ORDER (TPO))

ISSUE/REVISION

A V2	14.11.25	REVISION A (VERSION 2 CHANGE REQUEST)
P03	08.01.25	FEATURE AMENDS
P02	19.12.24	SECOND ISSUE
P01	22.11.24	FIRST ISSUE
LR	DATE	DESCRIPTION

DRAWING STATUS

ISSUE

PROJECT NUMBER

60664038

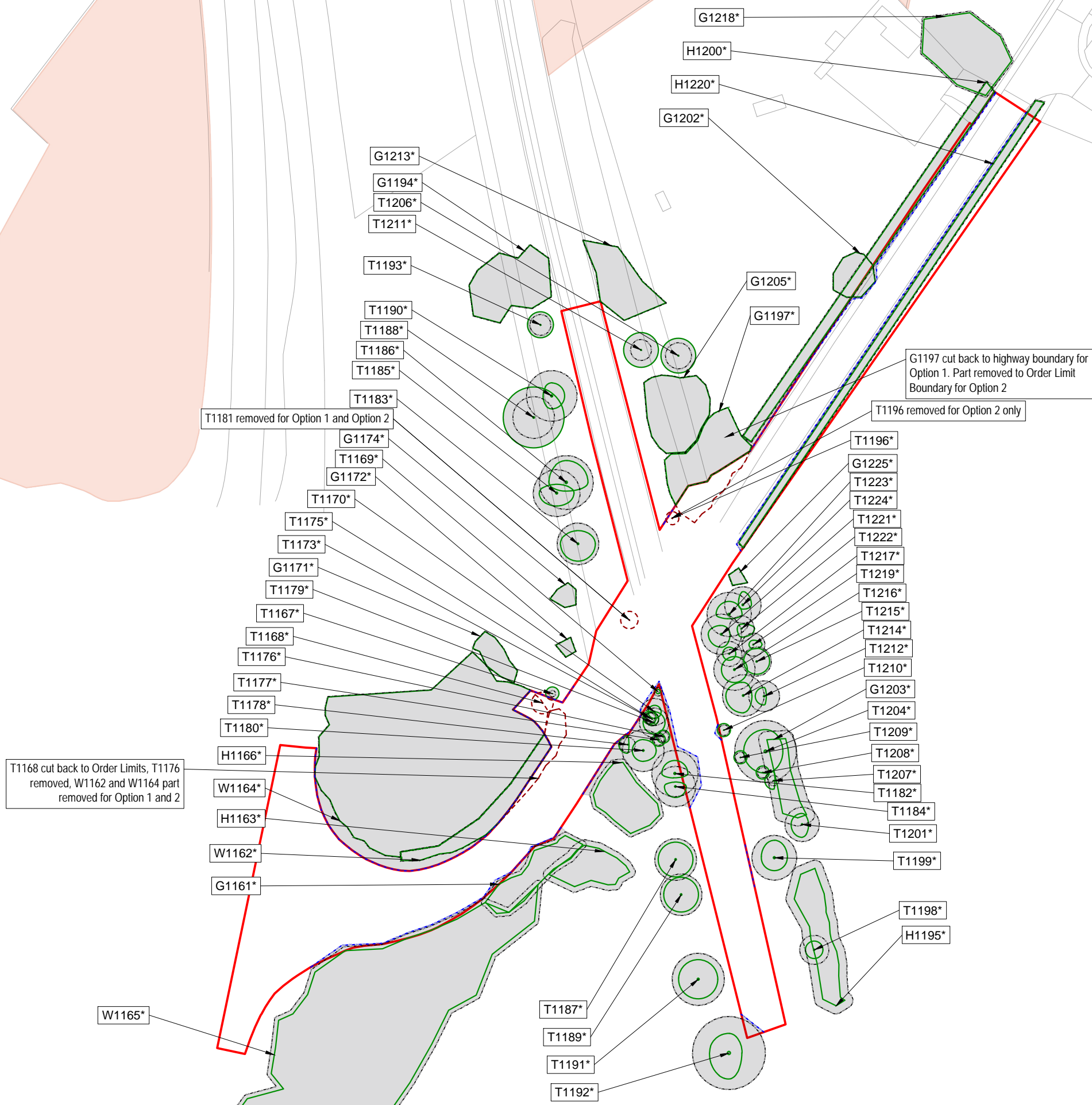
SHEET TITLE

TREE PROTECTION PLAN
SUFFOLK SITE
(SHEET 08)

SHEET NUMBER

60664038-ACM-XX-SK-AB-TBP-008 A VER 2

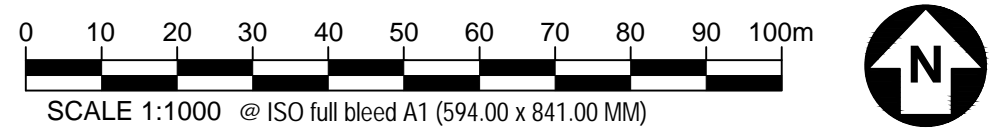
REV.



PROPOSALS KEY

- PERMANENT OUTFALL
- DRAINAGE TEMPORARY OUTFALL
- JOINT BAY
- PYLON (INDICATIVE)
- PYLON REMOVAL (INDICATIVE)
- PLYON MODIFICATION WORKS (INDICATIVE)
- TEMPORARY OHL STRUCTURE (INDICATIVE)
- EXISTING PLYON (INDICATIVE)
- SUBSTATION
- CONVERTER STATION
- CONVERTER STATION
- PERMANENT INFILTRATION POND
- PERMANENT ATTENUATION POND
- PERMANENT ACCESS
- TEMPORARY BELLMOUTH
- TEMPORARY BELLMOUTH
- RIVER PROTECT BRIDGE CROSSING
- DRAINAGE TEMPORARY ATTENUATION POND
- PERMANENT OUTFALL
- UTILITY DIVERSION ROUTE
- A-ACCESS ROUTE
- PERMANENT INFILTRATION OUTFALL PIPE
- PERMANENT ATTENUATION OUTFALL PIPE
- PROV DIVERSION ROUTE
- PERMANENT MONITORING ACCESS
- PROV CABLE ALIGNMENT
- HVAC CABLE ALIGNMENT
- OH
- PERMANENT DRAIN
- DR DRAINAGE TEMPORARY RISING MAIN
- TEMPORARY ATTENUATION OUTFALL PIPE
- DRAINAGE TEMPORARY DRAIN CONSTRUCTION WATER
- DRAIN DRAINAGE TEMPORARY DRAIN CLEAN WATER
- TEMPORARY INFILTRATION OUTFALL PIPE
- SUBSTATION
- CONVERTER STATION LHD
- PERMANENT ACCESS LHD
- OH LHD
- HIGHWAY BELLMOUTH VISIBILITY SPLAY
- STATION BELLMOUTH SSD
- FIRSTON SUBSTATION

Reproduced from Ordnance Survey digital map data © Crown copyright 2024. All rights reserved. Licence number 0100031673.

**AECOM**

PROJECT

Sea Link (Suffolk)

CLIENT

National Grid

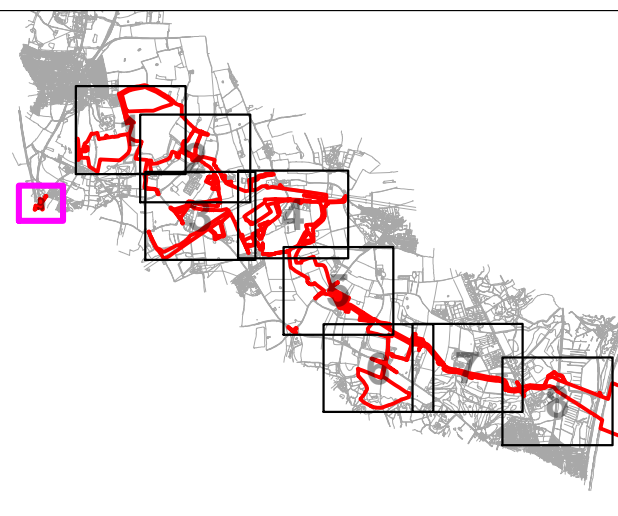
CONSULTANT

AECOM
Mid Point, Alencon Link,
Basingstoke, Hants,
RG21 7PP
Tel +44 (0) 1256 310 200
www.aecom.com

GENERAL NOTES














- THREE CATEGORIES AS DEFINED BY BS 5837-2:10
 THREE LOCATIONS ARE BASED ON THE OS MAPPING, AERIAL IMAGERY,
 AND GPS CO-ORDINATES FROM ON SITE WALKOVER
 * INDICATES A TREE / GROUP HOWEVER POSITION IS APPROXIMATE AS
 BASED ON AERIAL PHOTOGRAPHY AND ON SITE OBSERVATIONS.
 * PLANS SHOULD BE READ IN CONJUNCTION WITH THE AECOM
 ARBORCULTURAL REPORT.
 5. THE ORIGINAL OF THIS DRAWING WAS PRODUCED IN COLOUR - A
 MONOCHROME COPY SHOULD NOT BE RELIED UPON.
- DRAWING REFERENCES:
 LPA_Searching.dwg
 OSMM_Lines.dwg
 Visibility Spacing for Vegetation.dwg
 L4 Fromms Crossing Options.dwg
 L4L AND L5AL ENG-ACI-0095.dwg
 RevC_Draft_Order_Limits.dwg
 L4L_Suffolk_Rev C_20251110.dwg

KEY PLAN



KEY

- ORDER LIMITS**

 -  **EXISTING TREE, GROUP, WOODLAND, OR HEDGE TO BE RETAINED**
 -  **EXISTING TREE, GROUP, WOODLAND, OR HEDGE TO BE REMOVED**
 -  **ROOT PROTECTION AREA OF RETAINED TREES**
(AS DEFINED BY BS 5837:2012)
 -  **VETERAN TREE MARKER**
(INDICATES POSITION OF TREE OF VETERAN STATUS)
 -  **ANCIENT TREE MARKER**
(INDICATES POSITION OF TREE OF ANCIENT STATUS)
 -  **TREE PROTECTION FENCING**
 -  **CONSTRUCTION EXCLUSION ZONE**
(TRACING OF PLANT, MATERIALS STORAGE, EXCAVATION AND ALL OTHER CONSTRUCTION ACTIVITIES ARE PROHIBITED WITHIN THESE AREAS FOR THE PURPOSES OF PROTECTING TREE HEALTH)
 -  **CONSTRUCTION WORKING ZONE**
(THE CONSTRUCTION WORKING ZONES ARE EXPEDITED IN ACCORDANCE WITH THE PRINCIPLES SET OUT WITHIN THE ARBORICULTURAL IMPACT ASSESSMENT)
 -  **ANCIENT WOODLAND (W/15M BUFFER ZONE)**
(AREA CLASSIFIED AS AN ANCIENT WOODLAND)
 -  **PRIORITY HABITAT**
(CONSIDERED AN AREA OF PRIORITY HABITAT)
 -  **SSSI AREA**
(AREA CONTAINING SITE OF SPECIAL SCIENTIFIC INTEREST)
 -  **NATURE RESERVE**
(AREA CLASSIFIED AS A LOCAL OR NATIONAL NATURE RESERVE)
 -  **TREE PRESERVATION ORDER**
(AREA CLASSIFIED BY A TREE PRESERVATION ORDER (TPO))

ISSUE/REVISION

A V2	14.11.25	REVISION A (VERSION 2 CHANGE REQUEST)
P03	08.01.25	FEATURE AMENDS
P02	19.12.24	SECOND ISSUE
P01	22.11.24	FIRST ISSUE
I/R	DATE	DESCRIPTION

DRAWING STATUS

ISSUE

PROJECT NUMBER

60664038

SHEET TITLE

TREE PROTECTION PLAN
SUFFOLK SITE
(SHEET 09)

SHEET NUMBER

60664038-ACM-XX-SK-AB-TPP-009 A VER 2

REV.

National Grid plc
National Grid House,
Warwick Technology Park,
Gallows Hill, Warwick.
CV34 6DA United Kingdom

Registered in England and Wales
No. 4031152
nationalgrid.com